




 ABOUT OUR SERVICES



**“YOU ALL HAVE OUTDONE YOURSELVES WITH THESE SHOTS! THE GUYS ARE RAVING OVER THEM RIGHT NOW, THANK YOU SO MUCH!”**

**- SHELBI LOWERY, EUTAW CONSTRUCTION COMPANY, INC.**





**“I’VE LOOKED AT EVERY PHOTO, AND I’M REALLY PLEASED WITH HOW THEY TURNED OUT. IT’S NICE TO HAVE UPDATED EXTERIORS, BUT I’M EQUALLY EXCITED ABOUT THE STAFF PICS. YOUR PHOTOGRAPHERS ARE SO GOOD!”**

**- HEATHER JENSEN, MUSIC CITY CENTER**



**“THANK YOU FOR THE BEAUTIFUL AERIAL SHOTS OVER THE COURSE OF THE PROJECT. THEY HAVE TRULY CAPTURED HOW WE HAVE TRANSFORMED THE SITE. AND THANK YOU FOR YOUR INVOLVEMENT IN THE INTERIOR SHOTS AS WELL, THEY ARE STUNNING.”**

**- ALEX ROTEN, BELL CONSTRUCTION**



**ABOUT US**

Aerial Innovations Southeast opened for business in Atlanta, GA in 1991 and Nashville, TN in 2003. We quickly became the premier commercial and aerial photographers in the southeast. Our service area covers all of Tennessee, Georgia, Kentucky, and Alabama. Our team of creative and logistical experts is on standby and ready to help with your aerial and architectural photography, traditional video, and drone needs. As professional drone service providers, we are fully insured and FAA certified. We aim to exceed expectations by delivering high quality and timely results. Over the years we’ve developed an efficient process that allows for clear communication and exceptional customer service – all while keeping costs low.

TN: 615-650-2002  
GA: 770-986-0333

[www.aerialsoutheast.com](http://www.aerialsoutheast.com)





### Twilight

Nighttime is the right time for amazing images. Include a twilight or night shot of your building for full impact. Do you know the best time of year for this? Right after daylight savings time! We checked.



### Helicopters

Smile! You may be on camera. Our photographers' most effective and affordable tool is the trusty helicopter. We keep your costs down by sharing the flight cost with other companies. Ask how!



### Branding

Let us help you capture the essence of your brand...your people! We love to help companies build their image library with a variety of field photos, building images, and portraits on-site.



### Drones

Our drone fleet is ready to fly for you! The team of pilots & photographers are using the latest equipment, are fully licensed, and follow FAA guidelines for all drone flights. Ask us about photos or video!



### Interiors

Do our cameras work on the ground and inside? You betcha! There is something soothing about a well thought out space captured in the best light. Ask how we can capture your next project's best side.




### Airplanes

How high can we go? As high as needed! Our photographers are able to soar to extreme heights using fixed wing aircraft. Not quite to space, but high enough to see for miles and miles and miles...


### Video

Our video capabilities are as all-inclusive as our other services. We can provide ground and aerial video capture, final editing and motion graphics, and audio capture and interviews. Lights, camera...ACTION!



### Airport Areas

We go where drones can't! Since our founding, we have provided high quality images at large and small airports. We fly helicopters and maintain communication at all times with local Air Traffic Control.





## 2023 Photo & Video Pricing Guide

\*Pricing factors for all of our services include the following: site location, deadline for delivery of images or video, if the site is convenient to our other flights or travel sites, amount of services you are getting (we can do discounts for multiple services), weather issues, how many parties will be accessing the images and video editing. There may be other factors unique to your project, we take all factors into consideration when pricing.

### Aerial Photography – Helicopter & Fixed Wing for over 400' or near airports

- Regular monthly fly-overs range from \$245 - \$450/flight depending on location & frequency
- One time fly- overs range from \$575 - \$750 depending on location and number of views
- Rush flights can range from \$950 - \$1050 or more depending upon location
- Prints and Enlargements are also available

### UAV or Drone Photography and Video Capture

- Regular monthly or bi-monthly photos and videos of construction progress: \$650 - \$950
- One Time Drone Flights
  - Stills only in a non-waivered location: \$850-\$1050
  - Video & Stills in a non-waivered location: \$1150-\$1450
  - Waivers: if a location needs a waiver, cost can increase by \$100 - \$200
    - Check your location at [WWW.FAA.Maps.ARCGIS.Com](http://WWW.FAA.Maps.ARCGIS.Com)
  - Video Editing: Full video Edits can range from \$800-\$1200 depending on length & complexity
  - Add On Ground or Interior Video with the drone camera - \$600-\$900 additional
  - Twilight Drone Capture additional \$450-\$650

### Ground Photography & Video

- Final Interiors and Exteriors of a completed project: \$1800 - \$3200
  - Final cost will depend on project size and location of the project and number of views
- Twilight Views additional \$450-\$650
- Ground Video – Ranges from \$2100-\$4000 or more
  - Cost will depend on final output; audio, length, editing needs, camera needs
  - We have a full studio available for interviews and audio capture
- Additional Retouching for Still images - \$95/ hour, ½ hour minimum

### Additional Services

- Additional use fees for other companies may be added for \$350 - \$450
- Please inquire about our Geo-Rectified Verticals & Web Cam Options